



**Yorkshire**  
Wildlife Trust

# The challenges of NFM delivery in an upland area

---

Suzie Knight

NFM Project Officer – Upper Aire

[ywt.org.uk](http://ywt.org.uk)

**Yorkshire Wildlife Trust is the only charity  
entirely dedicated to conserving, protecting and  
enhancing Yorkshire's wildlife and wild places**



Upper Aire Project

Environment Agency, The Wildlife Trusts Yorkshire, Yorkshire Farming and WABFA Partnership, Wild Trout Trust, Yorkshire Dales National Park

A central banner with a blue background on the left containing a white topographic map of a river valley. To the right of the map, the text "Upper Aire Project" is written in white. Below the banner, five logos are displayed in a row: Environment Agency, The Wildlife Trusts Yorkshire, Yorkshire Farming and WABFA Partnership, Wild Trout Trust, and Yorkshire Dales National Park.

**West  
Yorkshire**  
Combined  
Authority

**Local Growth Deal**

**LEEDS.GOV.UK**

**Leeds Flood Alleviation  
Scheme Phase 2**





What we've been doing...







Leaky ponds...




# Leaky bunds...





Riparian fencing





# Aeration





Bigger projects











WILD TROUT  
TRUST





- Maintenance







Atiyah	8 Dec 2019
Brendan	13 Jan 2020
Ciara	8 Feb 2020
Dennis	15 Feb 2020
Jorge	28 Feb 2020
Ellen	19 Aug 2020
Francis	25 Aug 2020
Alex	2 Oct 2020
Barbara	21 Oct 2020
Aiden	31 Oct 2020
Bella	26 Dec 2020
Christoph	19 Jan 2021
Darcy	6 Feb 2021
Evert	30 July 2021
Arwen	26 Nov 2021
Barra	7 Dec 2021
Malik	29 Jan 2022
Corrie	30 Jan 2022
Dudley	16 Feb 2022
Eunice	18 Feb 2022
Franklin	20 Feb 2022





29/10/2020 11:45 AM 32°F



SPYR 29/10/2020 01:55 PM 35°F




SPYR INT FORCE-DARK 29/10/2020 02:35 PM 35°F

SPYR INT FORCE-DARK



29/10/2020 03:15 PM 37°F




SPYR 29/10/2020 04:35 PM 37°F




SPYR INT FORCE-DARK 29/10/2020 06:35 PM 39°F

SPYR INT FORCE-DARK

















**Yorkshire**  
Wildlife Trust













- Short term funding





- Actual delivery




SITE CONCEPT SUMMARY	
Proposed works	Total Quantity
2.1 Cross-Slope Woodland	Area : 0.054ha (1 feature)
3.1 Floodplain Woodland	Area : 0.164ha (1 feature)
5.1 Buffer strip/zone	Area : 0.118ha (1 feature)
5.2 Hedgerow	Length : 681.9m (3 features)
A.2 Fence	Length : 1,180.8m (4 features)
A.8 Other - point	9 features



- This isn't NFM

Images from fixed point cameras c/o James Wellock







**Yorkshire**  
Wildlife Trust



Thank you

[ywt.org.uk](http://ywt.org.uk)

**Yorkshire Wildlife Trust is the only charity  
entirely dedicated to conserving, protecting and  
enhancing Yorkshire's wildlife and wild places**